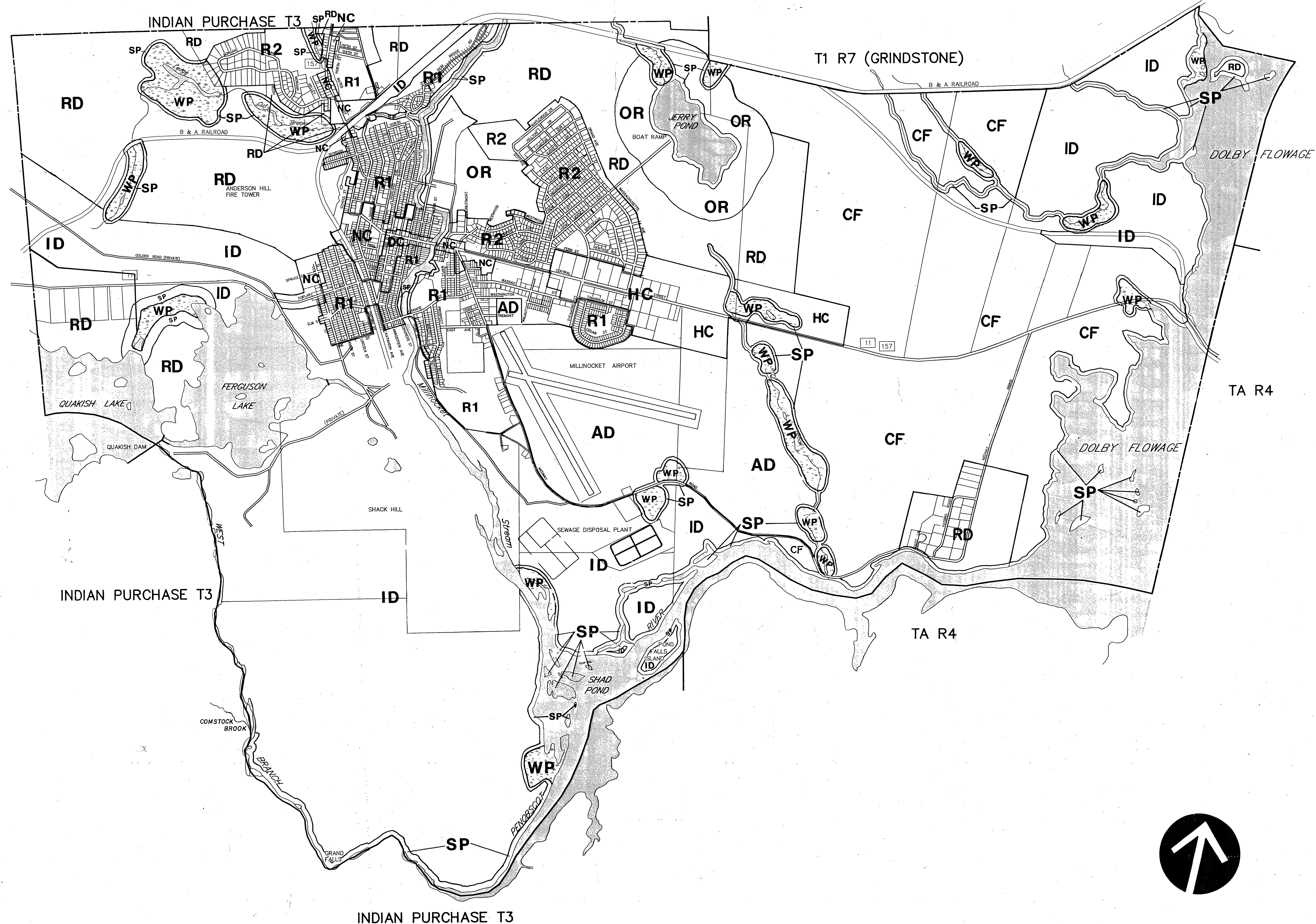



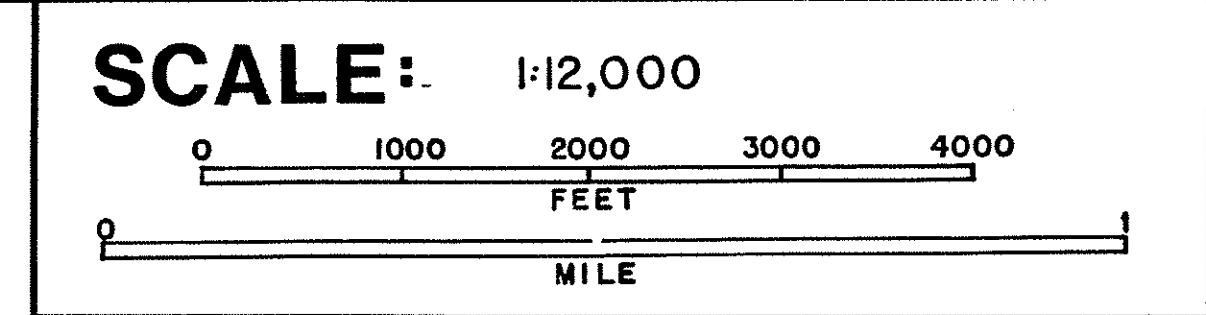
LEGEND:

- R1** Downtown Residential Development
- R2** Medium Density Residential Development
- RD** Rural Development
- DC** Downtown Commercial Development
- NC** Neighborhood Commercial Development
- HC** Highway Commercial Development
- ID** Industrial Development
- OR** Open Space Recreation Protection
- WP** Wetland Protection
- SP** Shoreland Protection
- AD** Airport Development
- CF** Commercial Forestland



Eastern Mapping Services
 115 North Road
 Newburgh, ME 04444
 Tel. (207) 234-2777
 Updated April 1 2001

**OFFICIAL ZONING MAP
 OF MILLINOCKET, MAINE**
 This is a true and correct copy of the Official Zoning Map of Millinocket, Maine, adopted/revised by the Millinocket Town Council on 06-18-1992 and effective as of 07-18-1992
 ATTEST: *Ann Marie Deland* 6/18/92
 Chairman, Millinocket Planning Board Date
Charles B. Spaulding 06-18-1992
 Town Clerk, Millinocket, Maine Date



OFFICIAL ZONING MAP MILLINOCKET, MAINE

JH & A
JIM HASKELL & ASSOCIATES
 Community Planners, Growth Management &
 Land Development Consultants
207-565-2117 FAX 207-2021 Whiting Road Farm, P.O. Box 196, Easton Road, Franklin, Maine 05648